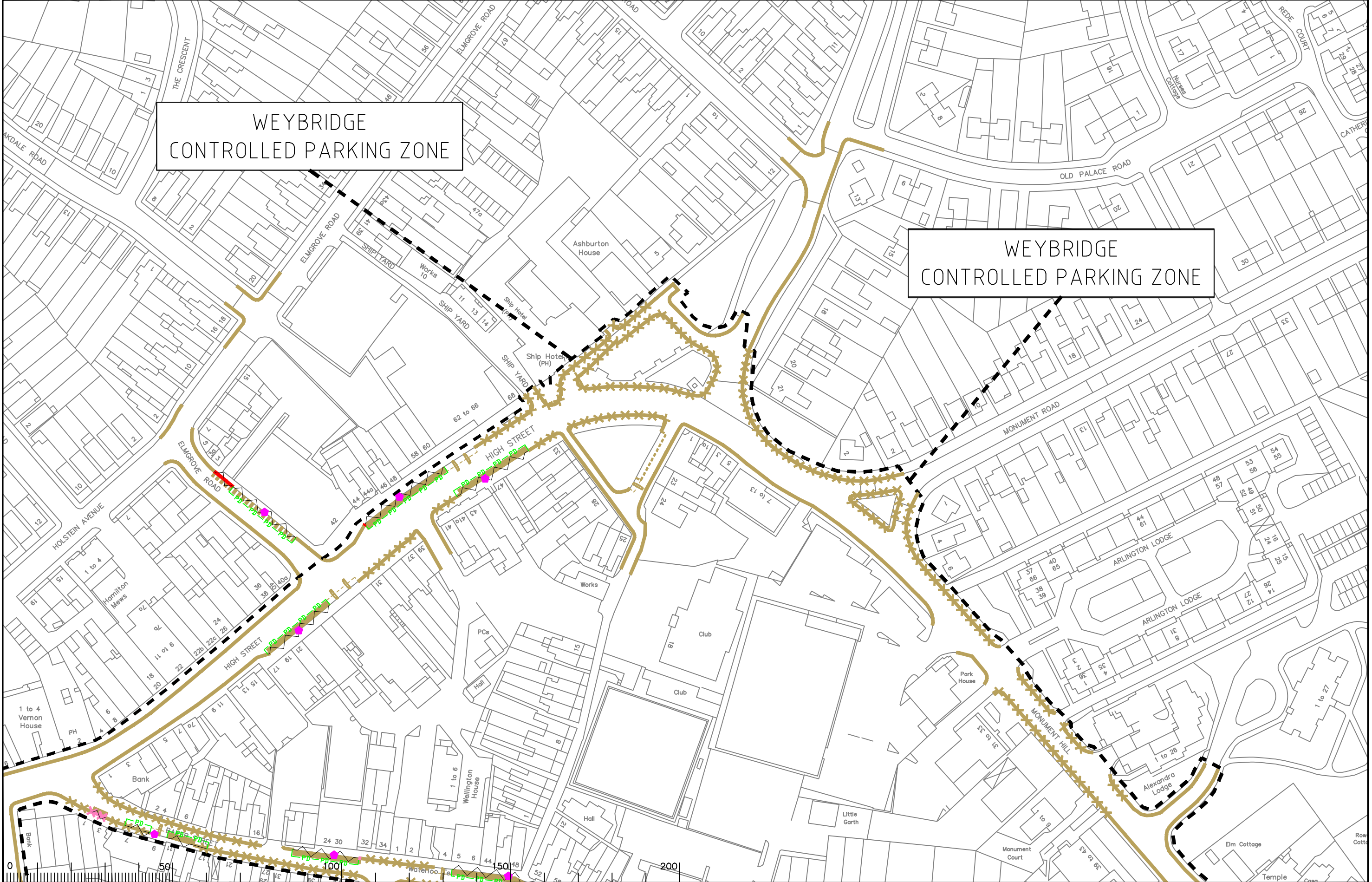


WEYBRIDGE
CONTROLLED PARKING ZONE

WEYBRIDGE
CONTROLLED PARKING ZONE



Notes

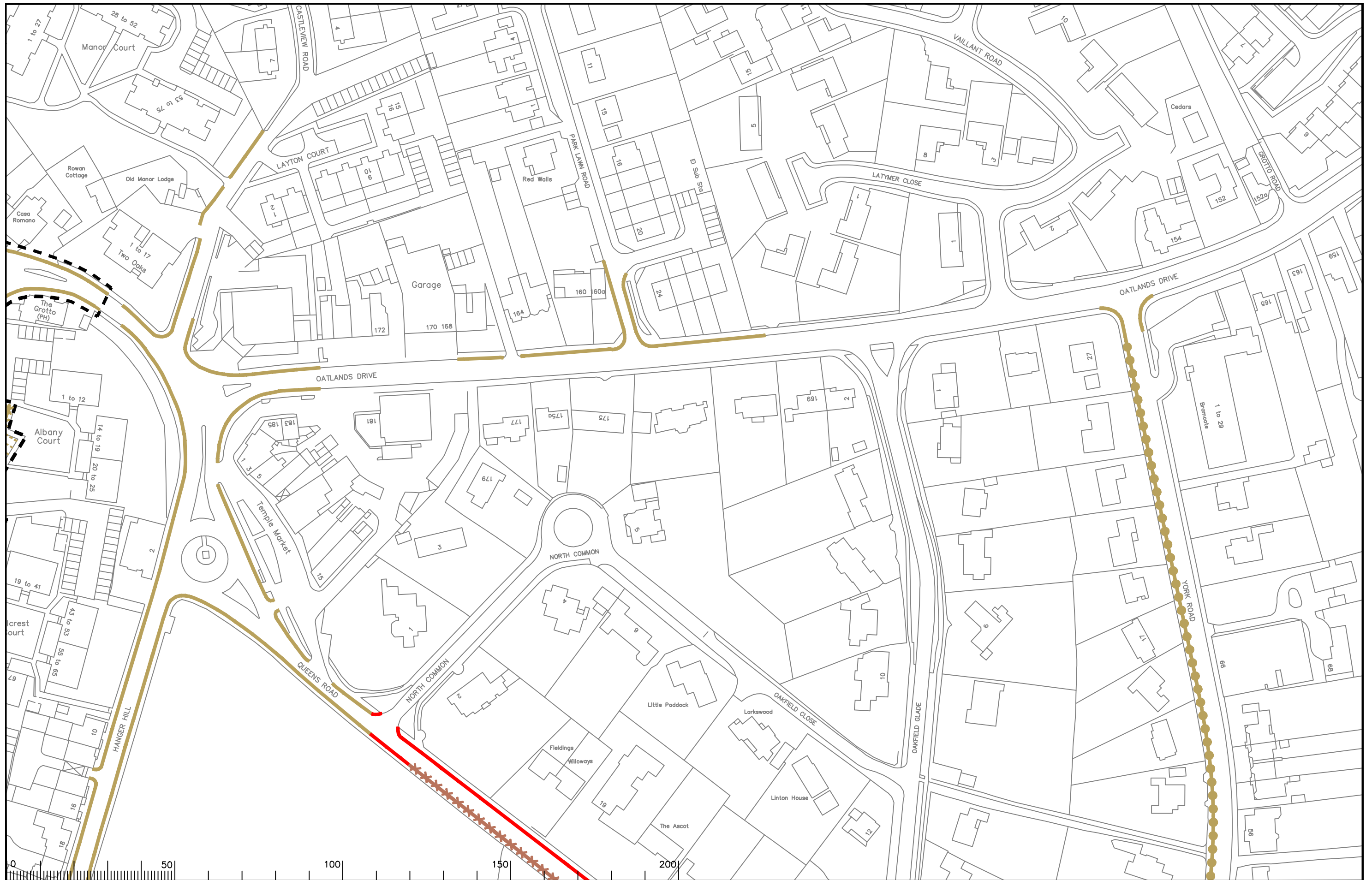
Rev.	Description	Drwn	Sig.	Date	Chkd	Sig.	Date	Appr	Sig.	Date

Drawn by	Sig.	Date
CAH	CAH	12/10
Checked by	Sig.	Date
AH	AH	12/10
Approved by	Sig.	Date
DC	DC	12/10

Project
ELMBRIDGE DPE
WEYBRIDGE
Drawing
PAY AND DISPLAY
LOCATION OF PAYMENT MACHINES AND BAYS
SHEET OF

SURREY
COUNTY COUNCIL
Sustainable Development
Head of Transportation
11, The Quadrant, Guildford, Surrey GU1 1AA

Project No. 3282/ELM
Contract Sheet No. 1353-PD
Rev. -
Classification FEASIBILITY



Notes

Rev.	Description	Drwn	Sig.	Date	Chkd	Sig.	Date	Appr	Sig.	Date

North Point

Based upon the Ordnance Survey mapping with the permission of the Controller of Her Majesty's Stationary Office © Crown copyright. Unauthorised reproduction infringes Crown copyright and may lead to prosecution or civil proceedings. Surrey County Council LA 078872 1996.

Drawn by	CAH	Sig.	CAH	Date	12/10
Checked by originator	AH	Sig.	AH	Date	12/10
Approved by	DC	Sig.	DC	Date	12/10

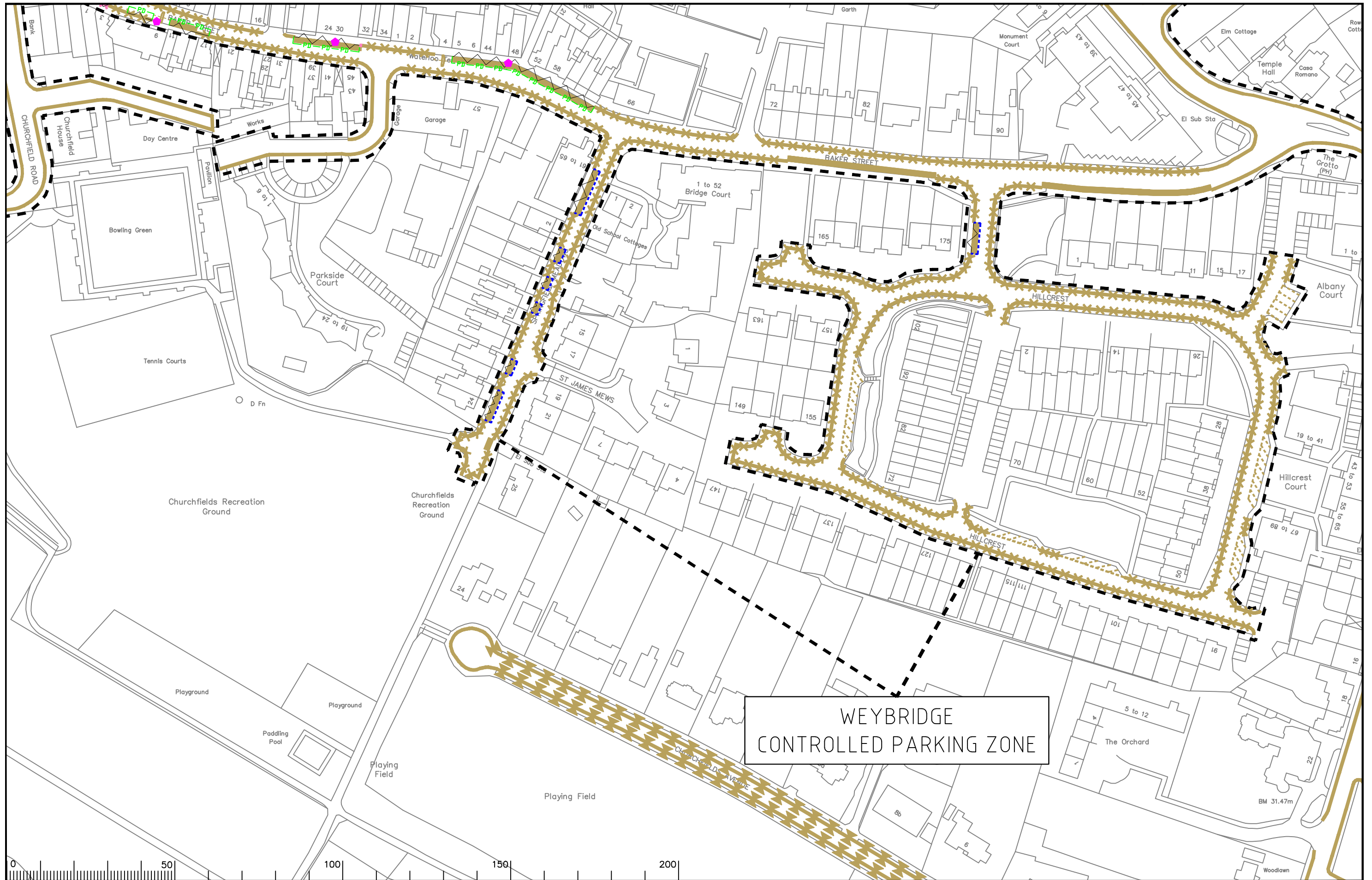
Project
ELMBIDGE DPE
WEYBRIDGE

Drawing
PAY AND DISPLAY
LOCATION OF PAYMENT MACHINES AND BAYS

SHEET OF

SURREY
 COUNTY COUNCIL
 Sustainable Development

Project No. 3282/ELM
 Contract Sheet No. 1357-PD
 Drawing No. 1357-PD
 Rev. -
 Classification FEASIBILITY



**WEYBRIDGE
CONTROLLED PARKING ZONE**

Notes
It is recommended that the bays (indicated in dark blue) currently operating 'Monday-Saturday 09.00-18.00 1hr no return 2hrs and Permit Holders' are restricted to 'Monday-Saturday 09.00-1800 Permit Holders only', to remove competition from shoppers trying to avoid P&D charges

Rev.	Description	Drwn	Sig.	Date	Chkd	Sig.	Date	Appr	Sig.	Date

Drawn by	CAH	Sig.	CAH	Date	12/10
Checked by	AH	Sig.	AH	Date	12/10
Approved by	DC	Sig.	DC	Date	12/10


Project
ELMBRIDGE DPE
WEYBRIDGE

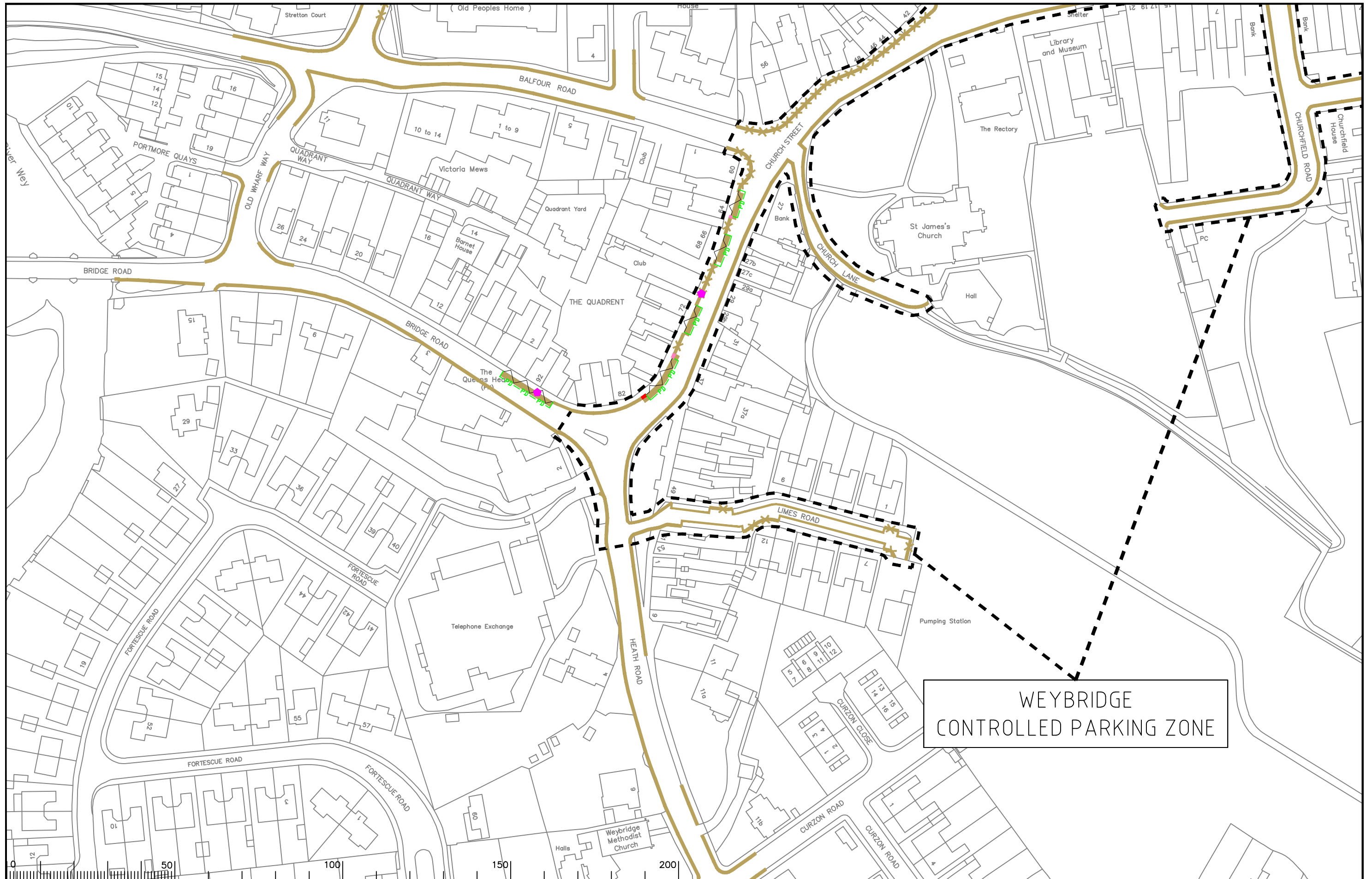
Drawing
PAY AND DISPLAY
LOCATION OF PAYMENT MACHINES AND BAYS

SHEET OF

SURREY COUNTY COUNCIL
Sustainable Development
Head of Transportation
11, The Quadrant, Guildford, Surrey GU1 1AA

Project No.	3282/ELM
Contract Sheet No.	1358-PD
Rev.	-
Classification	FEASIBILITY





WEYBRIDGE
CONTROLLED PARKING ZONE

Notes

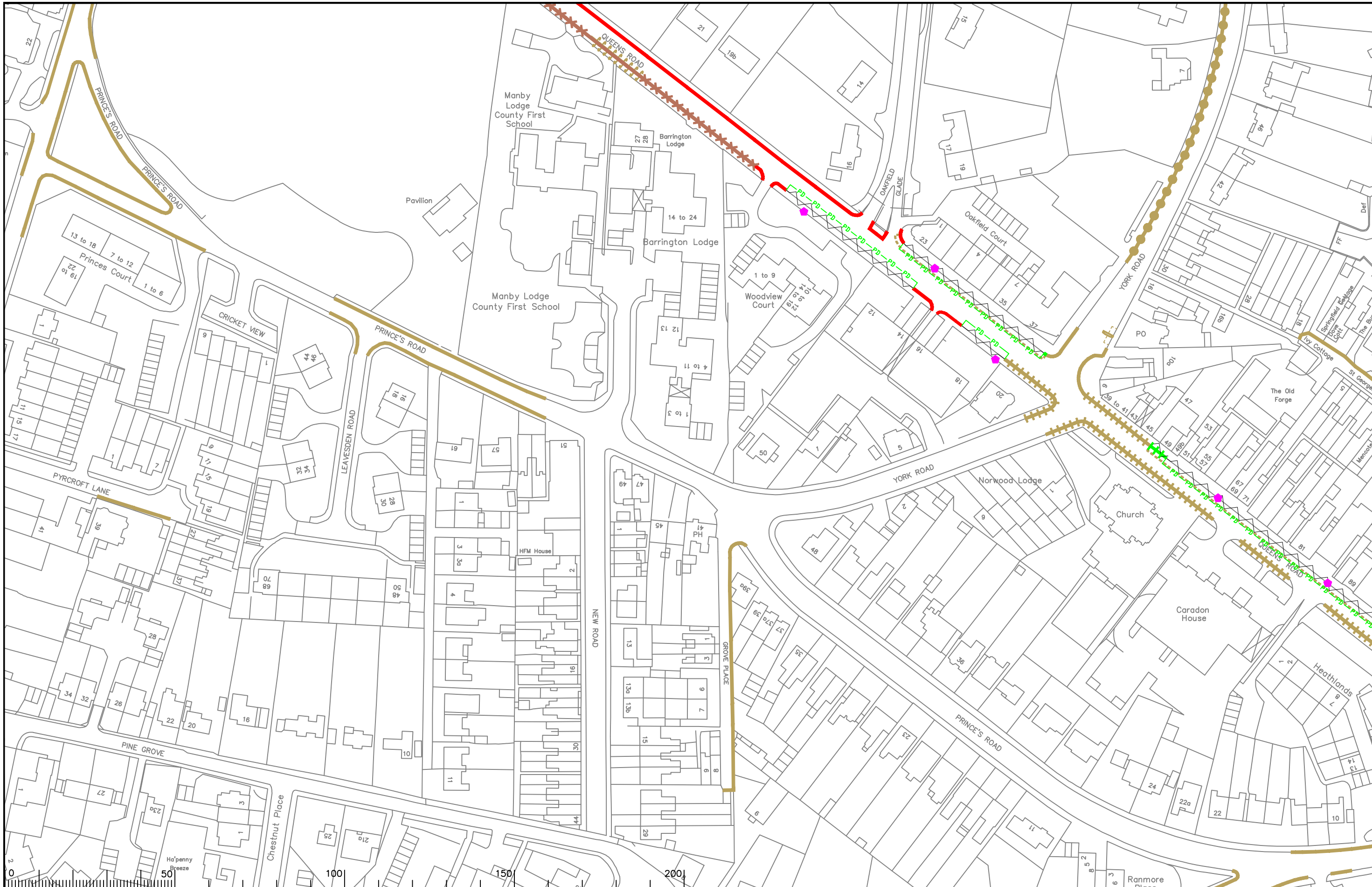
Rev.	Description	Drwn	Sig.	Date	Chkd	Sig.	Date	Appr	Sig.	Date

Drawn by	CAH	Sig.	CAH	Date	12/10
Checked by	AH	Sig.	AH	Date	12/10
Approved by	DC	Sig.	DC	Date	12/10

Project
ELMBRIDGE DPE
WEYBRIDGE
Drawing
PAY AND DISPLAY
LOCATION OF PAYMENT MACHINES AND BAYS
SHEET OF

Project No. 3282/ELM
Contract Sheet No. 1359-PD
Rev. -
Classification FEASIBILITY

SURREY
COUNTY COUNCIL
Sustainable Development
Head of Transportation
111, The Guildhall, Guildford, Surrey GU1 2DG



Notes

Rev.	Description	Drwn	Sig.	Date	Chkd	Sig.	Date	Appr	Sig.	Date

Drawn by	Sig.	Date
CAH	CAH	12/10
Checked by	Sig.	Date
AH	AH	12/10
Approved by	Sig.	Date
DC	DC	12/10

Project No. 3282/ELM
 Contract Sheet No. 1361-PD
 Drawing Classification FEASIBILITY

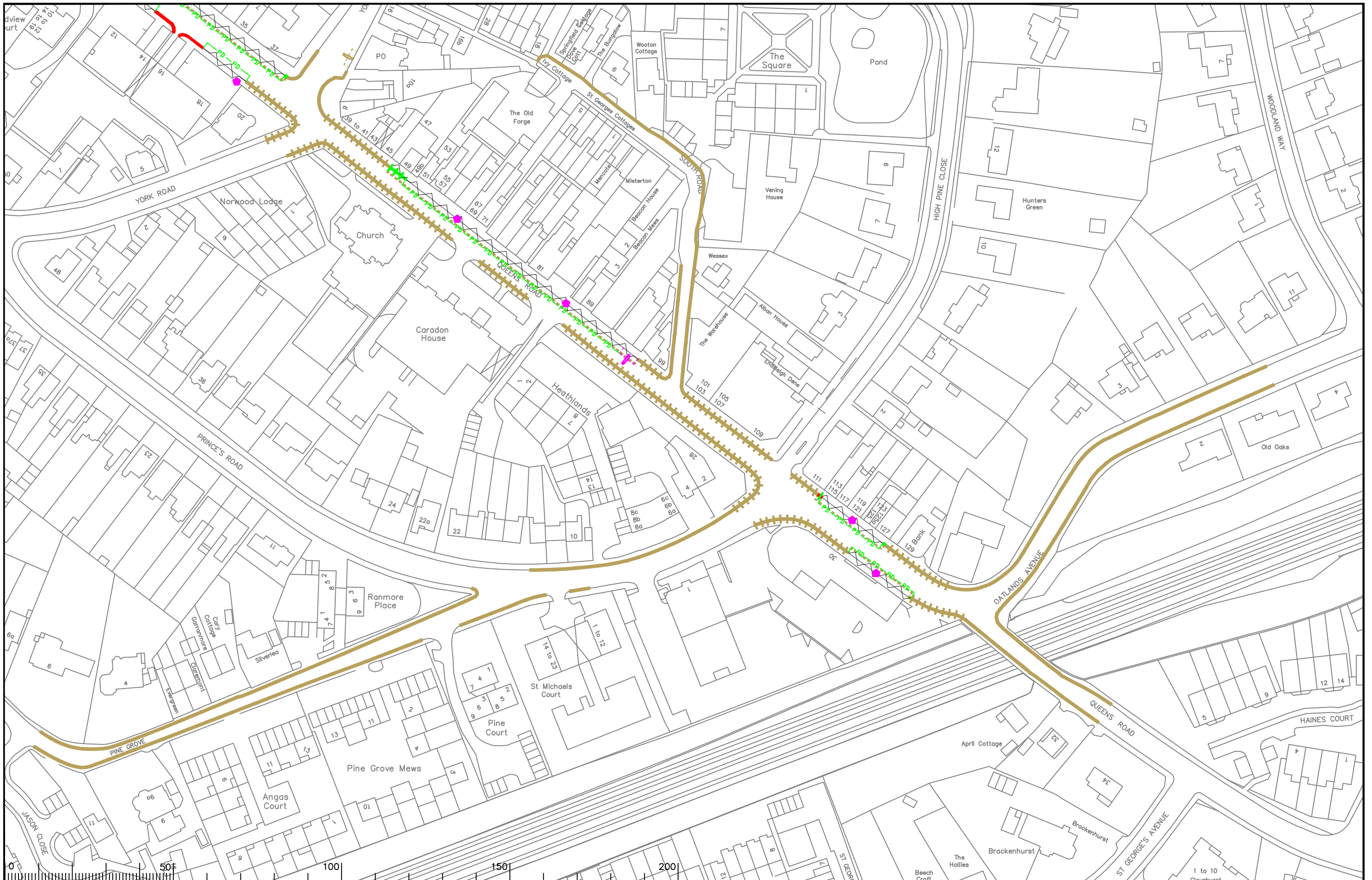
Project
ELMBIDGE DPE
WEYBRIDGE

Project
PAY AND DISPLAY
LOCATION OF PAYMENT MACHINES AND BAYS

Project
SURREY COUNTY COUNCIL
 Sustainable Development
 Head of Transportation
 100 High Street, Weybridge, Surrey, Middlesex TW20 0EX

Scale 1:1250

S:\Core\Traffic and Legal\Parking Team\ELMBIDGE\PAY and DISPLAY\3282 1361 PD.dwg



Notes

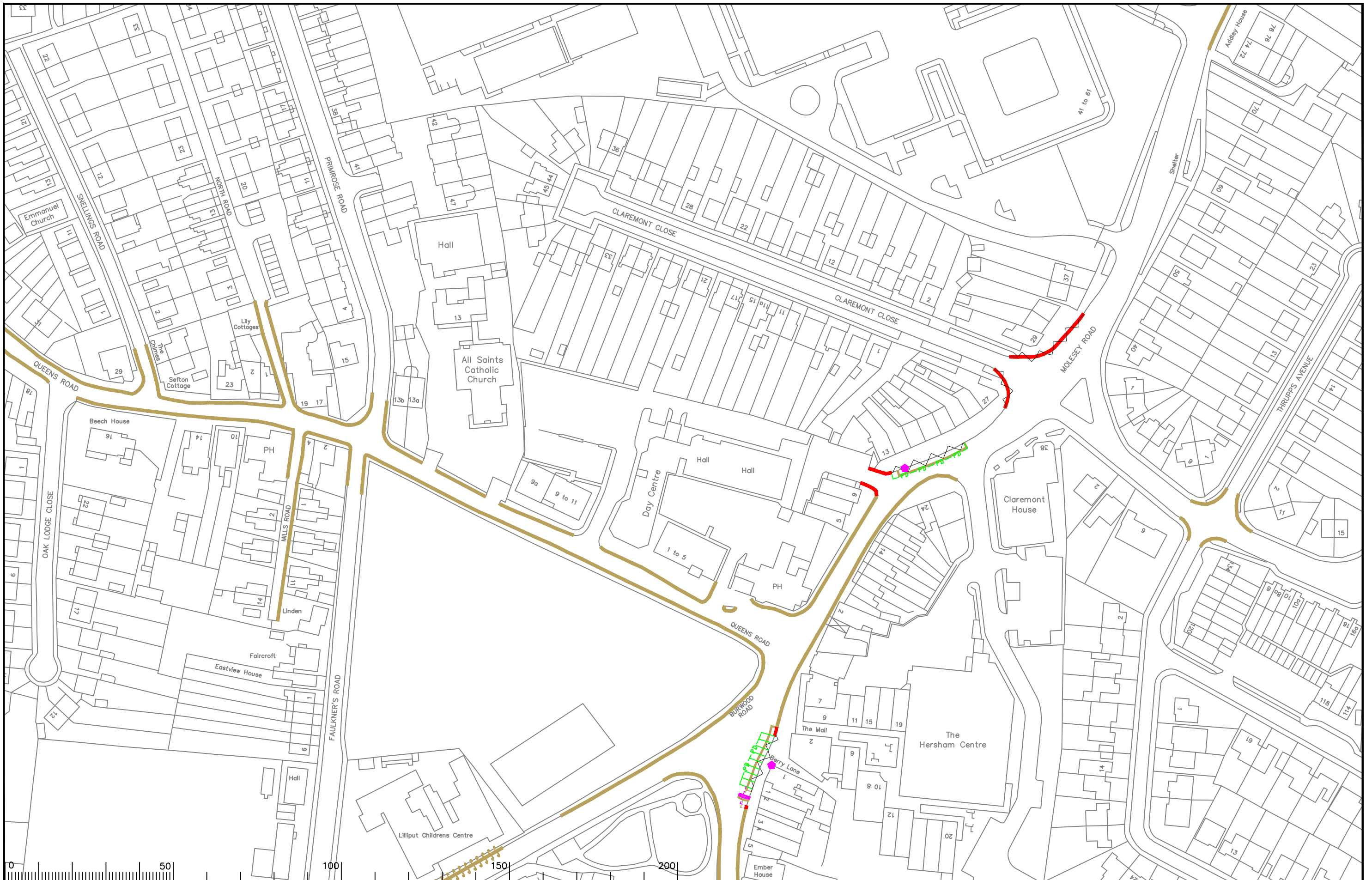
Rev.	Description	Drwn	Sig.	Date	Chkd	Sig.	Date	Appr	Sig.	Date

North Point			
Drawn by	CAH	Sig.	CAH
Checked by	AH	Sig.	AH
Approved by	DC	Sig.	DC
Date	12/10	Date	12/10
Date	12/10	Date	12/10
Date	12/10	Date	12/10

Project
ELMBRIDGE DPE
WEYBRIDGE
PAY AND DISPLAY
LOCATION OF PAYMENT MACHINES AND BAYS
 SHEET OF

Project No. 3282/ELM
 Contract Sheet No. 1362-PD
 Drawing No. 1362-PD
 Rev. -
 Classification FEASIBILITY

SURREY
 COUNTY COUNCIL
 Sustainable Development
 Head of Transportation
 111, The Guildhall, Guildford, Surrey GU1 2DG



Notes

Rev.	Description	Drwn	Sig.	Date	Chkd	Sig.	Date	Appr	Sig.	Date

Rev.	Description	Drwn	Sig.	Date	Chkd	Sig.	Date	Appr	Sig.	Date

North Point

Drawn by	Sig.	Date
CAH	CAH	12/10
Checked by	Sig.	Date
AH	AH	12/10
Approved by	Sig.	Date
DC	DC	12/10

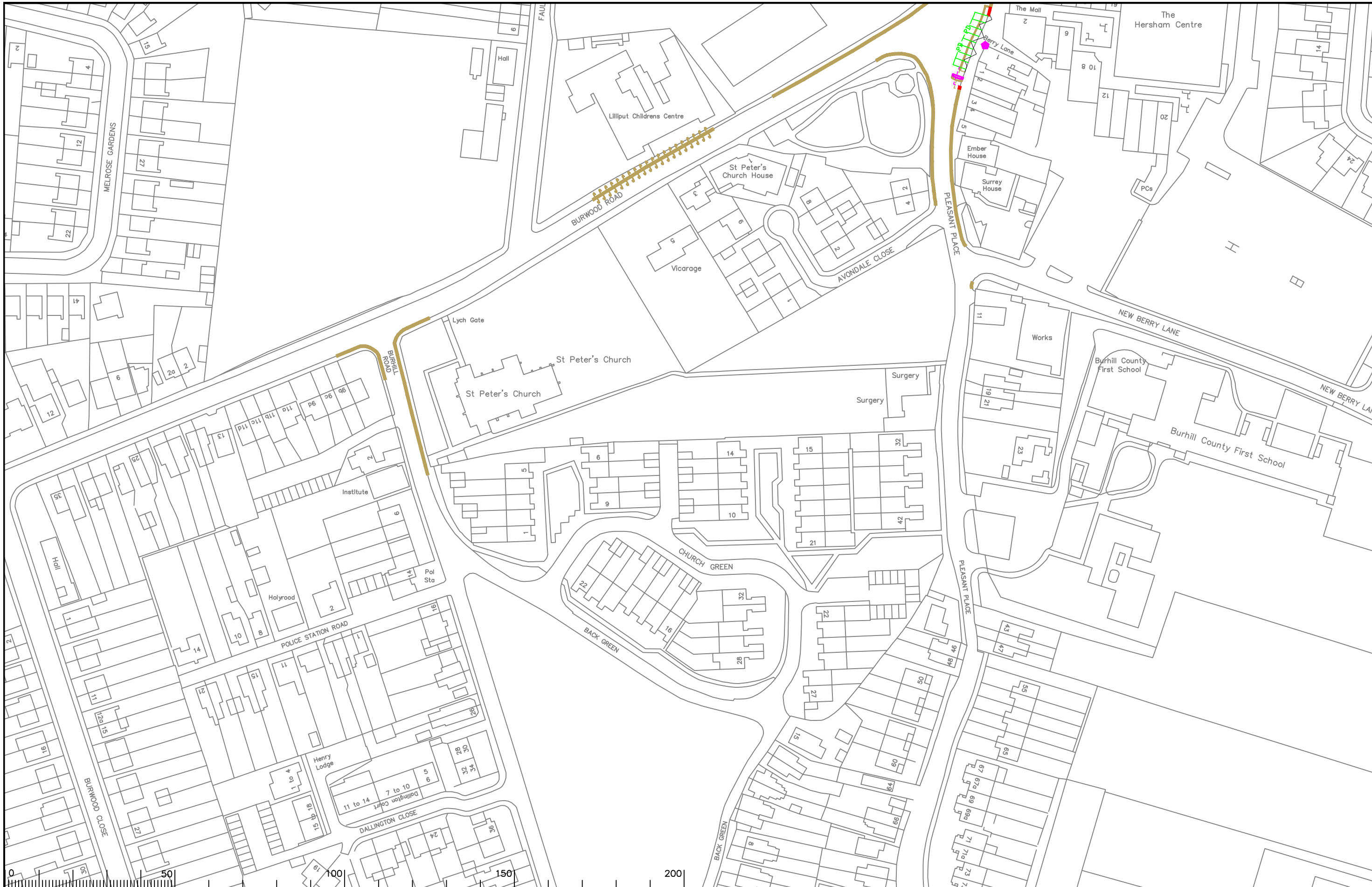
Project No. 3282/ELM
 Contract Sheet No. 1379-PD
 Drawing No. 1379-PD
 Classification FEASIBILITY

Project
**ELM BRIDGE DPE
 HERSHAM**
 PAY AND DISPLAY
 LOCATION OF PAYMENT MACHINES AND BAYS

Scale 1:1250

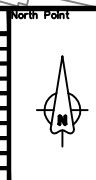
S:\Core\Traffic and Legal\Parking Team\ELM BRIDGE\PAY and DISPLAY\3282 1379 PD.dwg

Head of Transportation
 111, High Street, Guildford, Surrey GU1 1AA



Notes

Rev.	Description	Drwn	Sig.	Date	Chkd	Sig.	Date	Appr	Sig.	Date



Based upon the Ordnance Survey mapping with the permission of the Controller of Her Majesty's Stationery Office © Crown copyright. Unauthorised reproduction infringes Crown copyright and may lead to prosecution or civil proceedings. Surrey County Council LA 078872 1996.

Drawn by	CAH	Sig.	CAH	Date	12/10
Checked by	AH	Sig.	AH	Date	12/10
Approved by	DC	Sig.	DC	Date	12/10

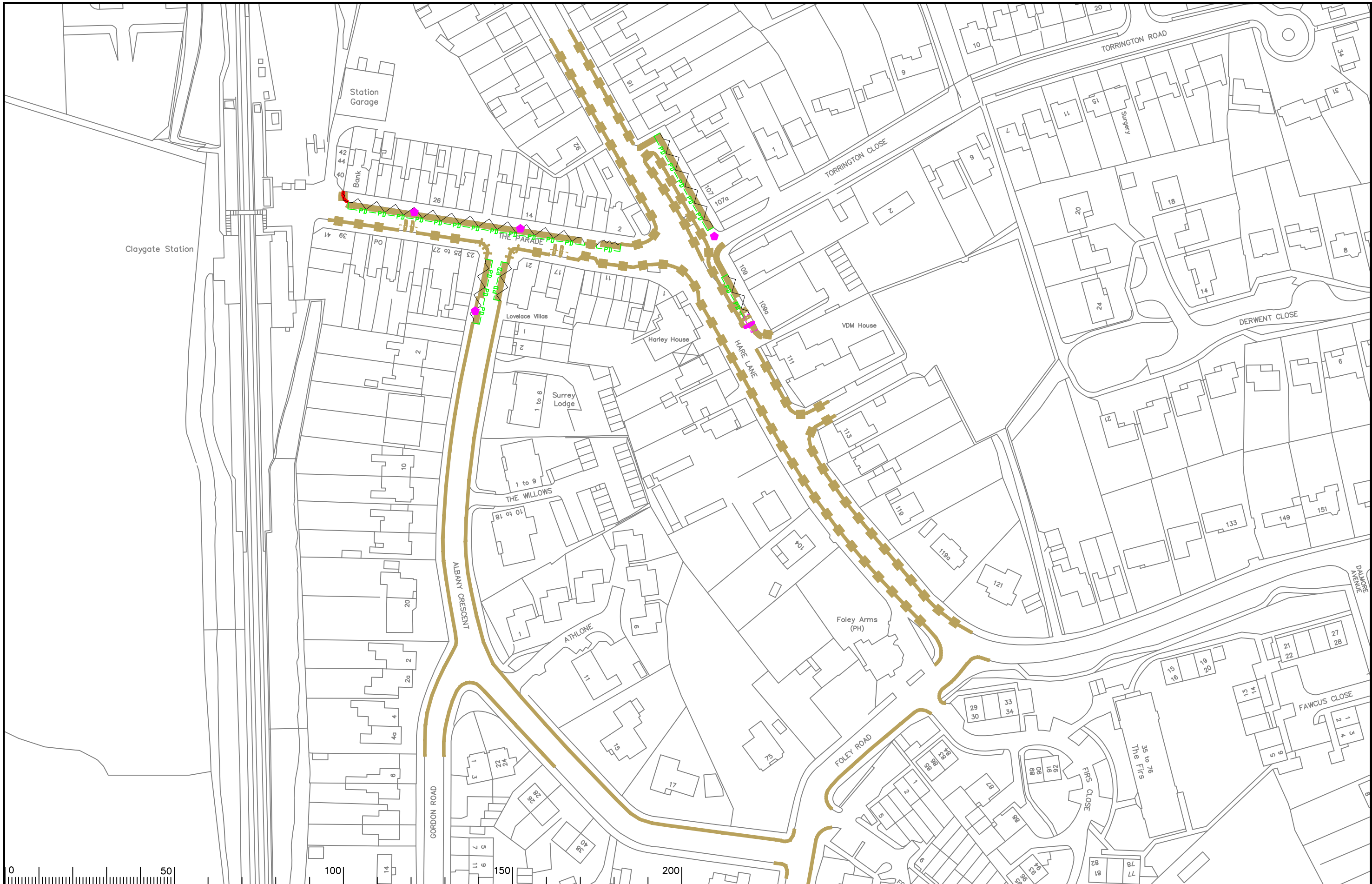
Project
ELMSBRIDGE DPE
HERSHAM

Drawing
PAY AND DISPLAY
LOCATION OF PAYMENT MACHINES AND BAYS

SHEET OF

SURREY
 COUNTY COUNCIL
 Sustainable Development
 Head of Transportation
 111 St Leonards Road
 LEWES, SUSSEX BN7 9YF

Project No.	3282/ELM
Contract Sheet No.	
Drawing No.	1381-PD
Rev.	-
Classification	FEASIBILITY



Notes

Rev.	Description	Drwn	Sig.	Date	Chkd	Sig.	Date	Appr	Sig.	Date

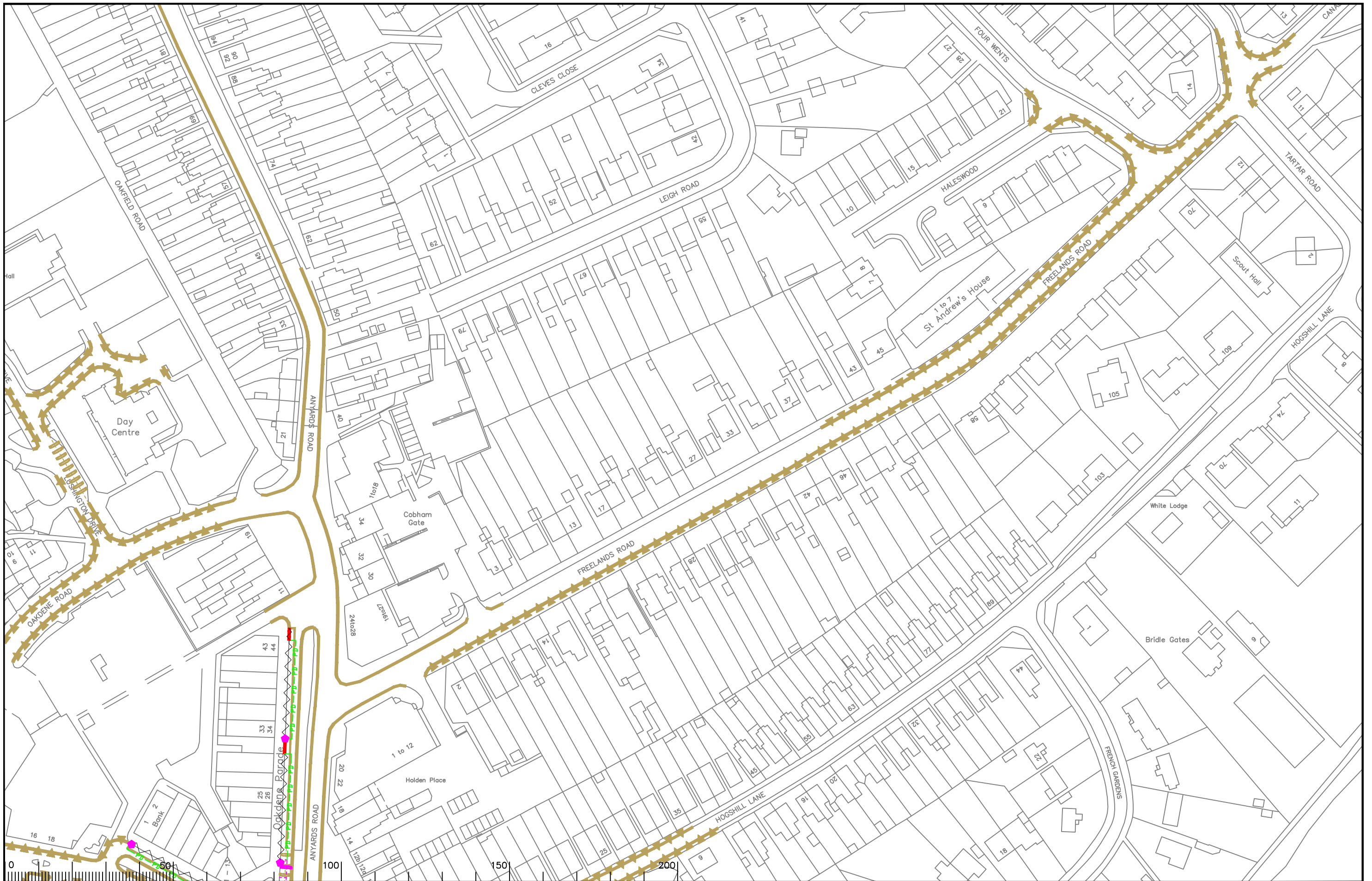
S:\Core\Traffic and Legal\Parking Team\ELMSBRIDGE\PAY and DISPLAY\3282 1382 PD.dwg Scale 1:1250



Based upon the Ordnance Survey mapping with the permission of the Controller of Her Majesty's Stationery Office © Crown copyright. Unauthorised reproduction infringes Crown copyright and may lead to prosecution or civil proceedings. Surrey County Council LA 078872 1996.

Drawn by	CAH	Sig.	CAH	Date	12/10
Checked by	AH	Sig.	AH	Date	12/10
Approved by	DC	Sig.	DC	Date	12/10

Project		3282/ELM	
Contract Sheet No.		1382-PD	
Drawing		FEASIBILITY	
ELMSBRIDGE DPE CLAYGATE PAY AND DISPLAY LOCATION OF PAYMENT MACHINES AND BAYS			
 SURREY COUNTY COUNCIL Sustainable Development <small>Head of Transportation</small> <small>1111 High Street, Guildford, Surrey GU1 2AA</small>		SHEET OF	



Notes

Rev.	Description	Drwn	Sig.	Date	Chkd	Sig.	Date	Appr	Sig.	Date

Drawn by	Sig.	Date
CAH	CAH	12/10
Checked by	Sig.	Date
AH	AH	12/10
Approved by	Sig.	Date
DC	DC	12/10

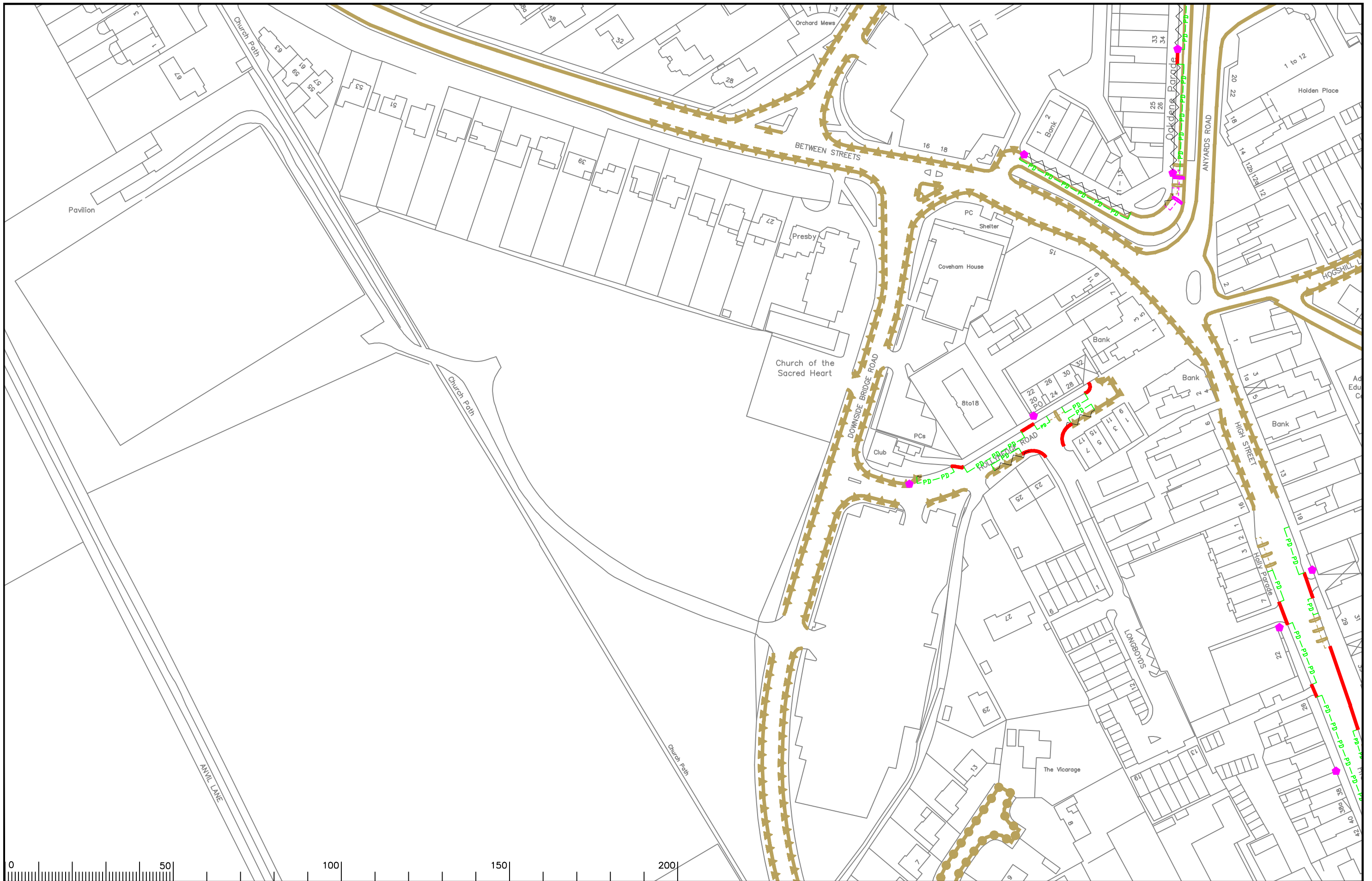
Project
ELMBRIDGE DPE
COBHAM

Drawing
PAY AND DISPLAY
LOCATION OF PAYMENT MACHINES AND BAYS

SHEET OF

SURREY
 COUNTY COUNCIL
 Sustainable Development
 Head of Transportation
 111, The Guildhall, Guildford, Surrey GU1 2DG

Project No. 3282/ELM
 Contract Sheet No. 1394-PD
 Rev. -
 Classification: FEASIBILITY



Notes

Rev.	Description	Drwn	Sig.	Date	Chkd	Sig.	Date	Appr	Sig.	Date

Rev.	Description	Drwn	Sig.	Date	Chkd	Sig.	Date	Appr	Sig.	Date

North Point

Based upon the Ordnance Survey mapping with the permission of the Controller of Her Majesty's Stationery Office © Crown copyright. Unauthorised reproduction infringes Crown copyright and may lead to prosecution or civil proceedings. Surrey County Council LA 078872 1996.

Drawn by	CAH	Sig.	CAH	Date	12/10
Checked by	AH	Sig.	AH	Date	12/10
Approved by	DC	Sig.	DC	Date	12/10

Project: ELMBRIDGE DPE COBHAM

Drawing: PAY AND DISPLAY LOCATION OF PAYMENT MACHINES AND BAYS

Project No. 3282/ELM

Contract Sheet No. 1395-PD

Rev. -

Classification: FEASIBILITY

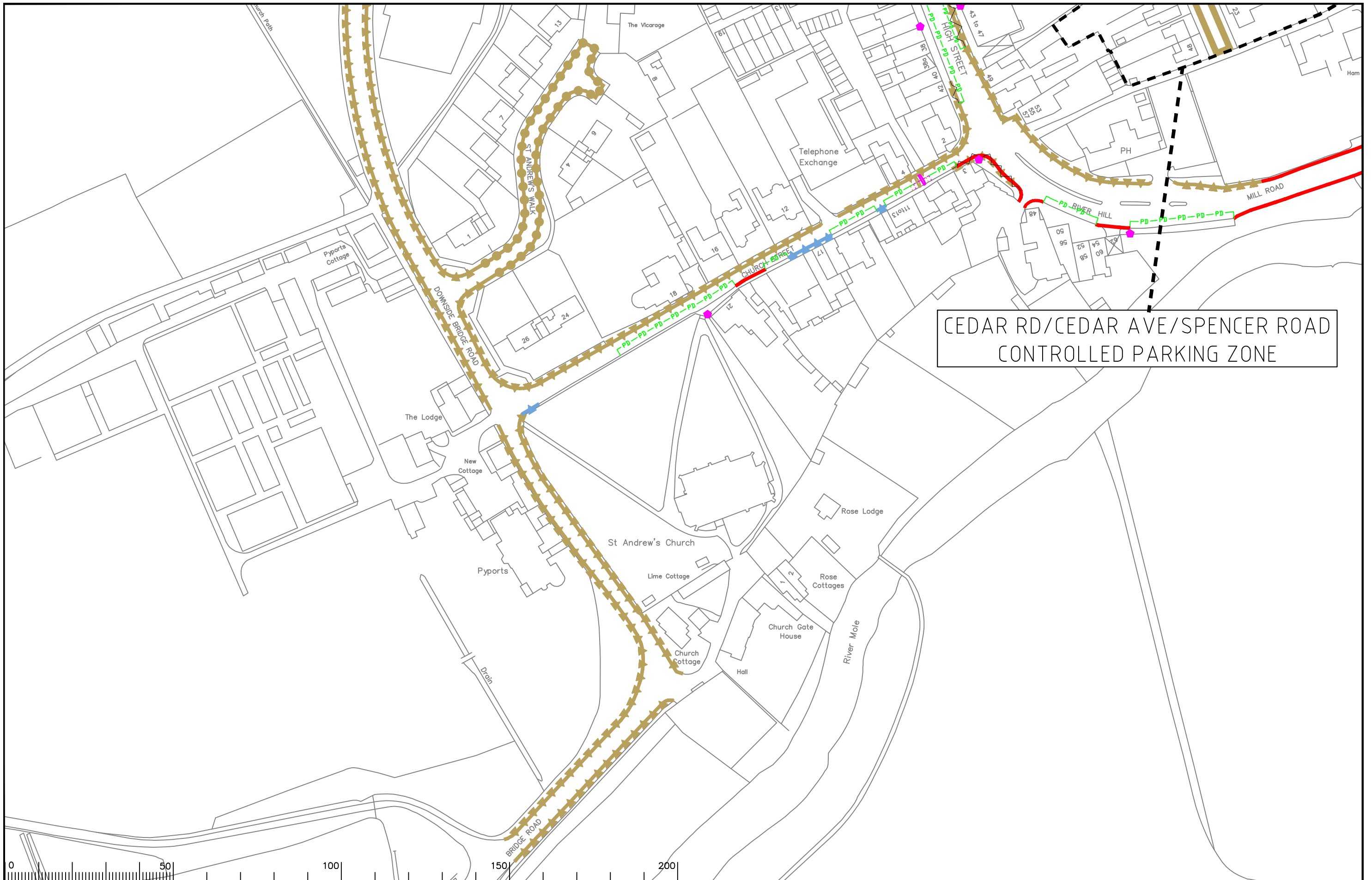
SURREY COUNTY COUNCIL Sustainable Development

Head of Transportation

Scale 1:1250

S:\Core\Traffic and Legal\Parking Team\ELMBRIDGE\PAY and DISPLAY\3282 1395 PD.dwg

SHEET OF



CEDAR RD/CEDAR AVE/SPENCER ROAD
CONTROLLED PARKING ZONE



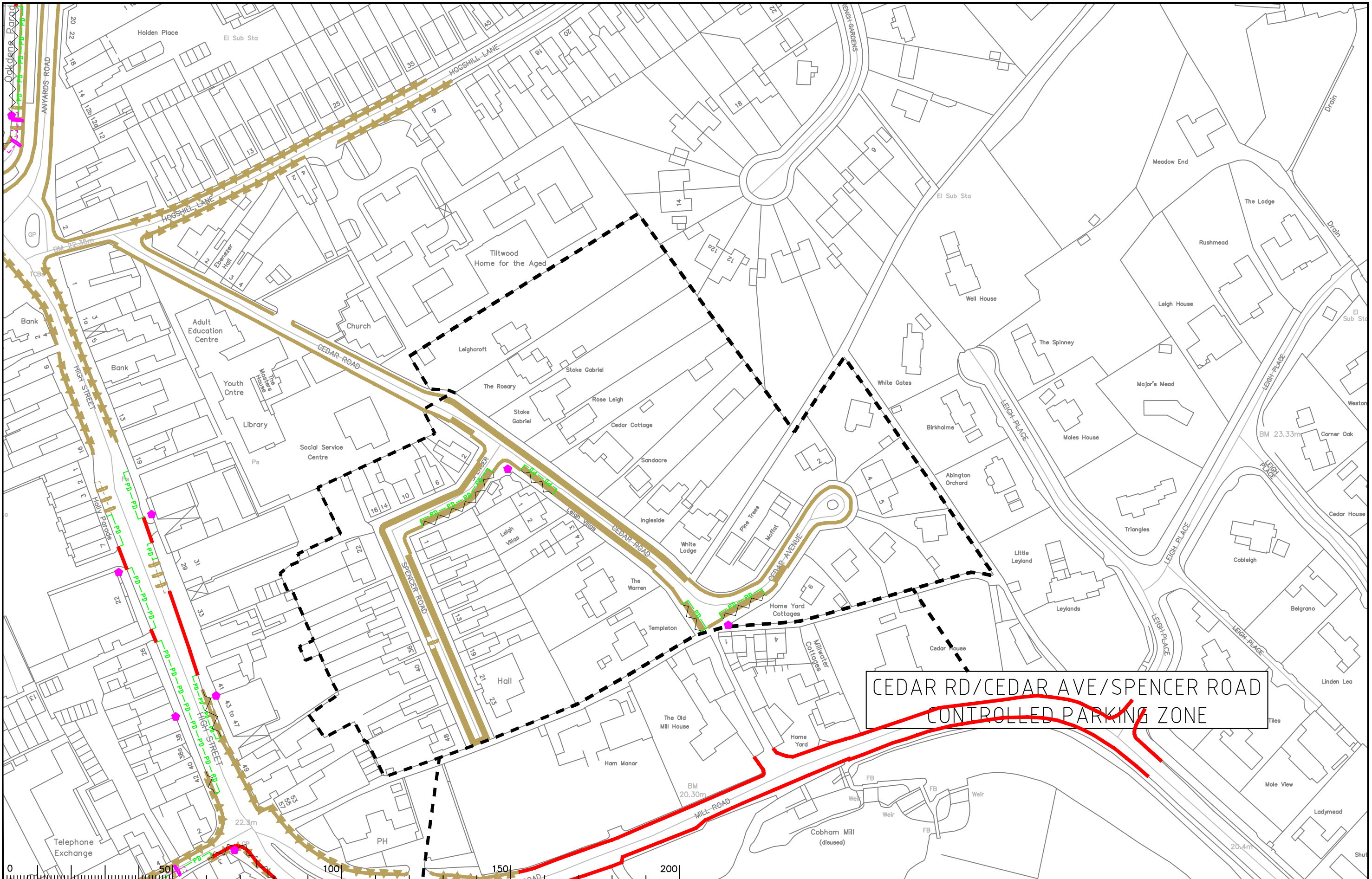
Rev.	Description	Drwn	Sig.	Date	Chkd	Sig.	Date	Appr	Sig.	Date

Drawn by	CAH	Sig.	CAH	Date	12/10
Checked by originator	AH	Sig.	AH	Date	12/10
Approved by	DC	Sig.	DC	Date	12/10

Project: ELMBRIDGE DPE COBHAM
Drawing: PAY AND DISPLAY LOCATION OF PAYMENT MACHINES AND BAYS
SHEET OF

SURREY COUNTY COUNCIL
Sustainable Development
Head of Transportation
111, The Guildhall, Guildford, Surrey GU1 2HF

Project No. 3282/ELM
Contract Sheet No. 1396-PD
Rev. -
Classification: FEASIBILITY



CEDAR RD/CEDAR AVE/SPENCER ROAD
CONTROLLED PARKING ZONE

Notes

Rev.	Description	Drwn	Sig.	Date	Chkd	Sig.	Date	Appr	Sig.	Date

Drawn by	CAH	Sig.	CAH	Date	12/10
Checked by	AH	Sig.	AH	Date	12/10
Approved by	DC	Sig.	DC	Date	12/10

Project
**ELMBRIDGE DPE
COBHAM**

Drawing
**PAY AND DISPLAY
LOCATION OF PAYMENT MACHINES AND BAYS**

SHEET OF

Based upon the Ordnance Survey mapping with the permission of the Controller of Her Majesty's Stationary Office © Crown copyright. Unauthorised reproduction infringes Crown copyright and may lead to prosecution or civil proceedings. Surrey County Council LA 078872 1998.

Project No.
3282/ELM

Contract Sheet No.
13112-PD

Rev.
-

Classification
FEASIBILITY

S:\Core\Traffic and Legal\Parking Team\ELMBRIDGE\PAY and DISPLAY\3282 z13112 PD.dwg Scale 1:1250